

KOPIA MAPY ZASADNICZEJ
w skali 1: 500
Woj. warmińsko-mazurskie 40A
Powiat ostródzki
Jedn. ewid. 15/19: 6m
1500 1:1500

54A
mym. 69/2018
2018-02-14

116.4

116.0

Zup. Słania (P) w T. Y.

114.5

114.3

114.8

116.1

114.7

114.4

114.4

B

o

Zup. 215 Elektryczny - Sosn. 115.4

Główny Oddział Geografii II

152

1 - STOLIK DO GRY W SZACHY
2 - ROWEREK
3 - NARCZARZ
4 - WIOŚLARZ
5 - MOTYL
6 - BIEGACZ
7 - WYCISKANIE SIĘDZĄC
8 - ŁAWKA
9 - KOSZ NA ŚMIECI
10 - TABLICA INFORMACYJNA

153

Sporządził: Kinga Krzyżńska dnia 20.10.2019 14.

PROJEKT ZAGOSPODAROWANIA DZIAŁKI_{ind2}
21 V/2 OBREB BOGUCHWAŁY GM. NIŁAKÓW

UWOLNIENIE OTWARTEJ "STREFY AKTYWNOŚCI"
"NA TERENIE "SOŁĘTWA" BOGUCHWAŁY
W "MIEJSCOWOŚCI" BOGUCHWAŁY

[illegible]

Technical drawing of a building section showing structural details and dimensions. The drawing includes a cross-section of a wall and roof structure. Key dimensions and labels include:

- Dimensions: 15.09, 15.12, 15.17, 15.21, 15.24, 15.28, 15.31, 15.34, 15.37, 15.40, 15.43, 15.46, 15.49, 15.52, 15.55, 15.58, 15.61, 15.64, 15.67, 15.70, 15.73, 15.76, 15.79, 15.82, 15.85, 15.88, 15.91, 15.94, 15.97, 16.00, 16.03, 16.06, 16.09, 16.12, 16.15, 16.18, 16.21, 16.24, 16.27, 16.30, 16.33, 16.36, 16.39, 16.42, 16.45, 16.48, 16.51, 16.54, 16.57, 16.60, 16.63, 16.66, 16.69, 16.72, 16.75, 16.78, 16.81, 16.84, 16.87, 16.90, 16.93, 16.96, 16.99, 17.02, 17.05, 17.08, 17.11, 17.14, 17.17, 17.20, 17.23, 17.26, 17.29, 17.32, 17.35, 17.38, 17.41, 17.44, 17.47, 17.50, 17.53, 17.56, 17.59, 17.62, 17.65, 17.68, 17.71, 17.74, 17.77, 17.80, 17.83, 17.86, 17.89, 17.92, 17.95, 17.98, 18.01, 18.04, 18.07, 18.10, 18.13, 18.16, 18.19, 18.22, 18.25, 18.28, 18.31, 18.34, 18.37, 18.40, 18.43, 18.46, 18.49, 18.52, 18.55, 18.58, 18.61, 18.64, 18.67, 18.70, 18.73, 18.76, 18.79, 18.82, 18.85, 18.88, 18.91, 18.94, 18.97, 19.00, 19.03, 19.06, 19.09, 19.12, 19.15, 19.18, 19.21, 19.24, 19.27, 19.30, 19.33, 19.36, 19.39, 19.42, 19.45, 19.48, 19.51, 19.54, 19.57, 19.60, 19.63, 19.66, 19.69, 19.72, 19.75, 19.78, 19.81, 19.84, 19.87, 19.90, 19.93, 19.96, 19.99, 20.02, 20.05, 20.08, 20.11, 20.14, 20.17, 20.20, 20.23, 20.26, 20.29, 20.32, 20.35, 20.38, 20.41, 20.44, 20.47, 20.50, 20.53, 20.56, 20.59, 20.62, 20.65, 20.68, 20.71, 20.74, 20.77, 20.80, 20.83, 20.86, 20.89, 20.92, 20.95, 20.98, 21.01, 21.04, 21.07, 21.10, 21.13, 21.16, 21.19, 21.22, 21.25, 21.28, 21.31, 21.34, 21.37, 21.40, 21.43, 21.46, 21.49, 21.52, 21.55, 21.58, 21.61, 21.64, 21.67, 21.70, 21.73, 21.76, 21.79, 21.82, 21.85, 21.88, 21.91, 21.94, 21.97, 22.00, 22.03, 22.06, 22.09, 22.12, 22.15, 22.18, 22.21, 22.24, 22.27, 22.30, 22.33, 22.36, 22.39, 22.42, 22.45, 22.48, 22.51, 22.54, 22.57, 22.60, 22.63, 22.66, 22.69, 22.72, 22.75, 22.78, 22.81, 22.84, 22.87, 22.90, 22.93, 22.96, 22.99, 23.02, 23.05, 23.08, 23.11, 23.14, 23.17, 23.20, 23.23, 23.26, 23.29, 23.32, 23.35, 23.38, 23.41, 23.44, 23.47, 23.50, 23.53, 23.56, 23.59, 23.62, 23.65, 23.68, 23.71, 23.74, 23.77, 23.80, 23.83, 23.86, 23.89, 23.92, 23.95, 23.98, 24.01, 24.04, 24.07, 24.10, 24.13, 24.16, 24.19, 24.22, 24.25, 24.28, 24.31, 24.34, 24.37, 24.40, 24.43, 24.46, 24.49, 24.52, 24.55, 24.58, 24.61, 24.64, 24.67, 24.70, 24.73, 24.76, 24.79, 24.82, 24.85, 24.88, 24.91, 24.94, 24.97, 25.00, 25.03, 25.06, 25.09, 25.12, 25.15, 25.18, 25.21, 25.24, 25.27, 25.30, 25.33, 25.36, 25.39, 25.42, 25.45, 25.48, 25.51, 25.54, 25.57, 25.60, 25.63, 25.66, 25.69, 25.72, 25.75, 25.78, 25.81, 25.84, 25.87, 25.90, 25.93, 25.96, 25.99, 26.02, 26.05, 26.08, 26.11, 26.14, 26.17, 26.20, 26.23, 26.26, 26.29, 26.32, 26.35, 26.38, 26.41, 26.44, 26.47, 26.50, 26.53, 26.56, 26.59, 26.62, 26.65, 26.68, 26.71, 26.74, 26.77, 26.80, 26.83, 26.86, 26.89, 26.92, 26.95, 26.98, 27.01, 27.04, 27.07, 27.10, 27.13, 27.16, 27.19, 27.22, 27.25, 27.28, 27.31, 27.34, 27.37, 27.40, 27.43, 27.46, 27.49, 27.52, 27.55, 27.58, 27.61, 27.64, 27.67, 27.70, 27.73, 27.76, 27.79, 27.82, 27.85, 27.88, 27.91, 27.94, 27.97, 28.00, 28.03, 28.06, 28.09, 28.12, 28.15, 28.18, 28.21, 28.24, 28.27, 28.30, 28.33, 28.36, 28.39, 28.42, 28.45, 28.48, 28.51, 28.54, 28.57, 28.60, 28.63, 28.66, 28.69, 28.72, 28.75, 28.78, 28.81, 28.84, 28.87, 28.90, 28.93, 28.96, 28.99, 29.02, 29.05, 29.08, 29.11, 29.14, 29.17, 29.20, 29.23, 29.26, 29.29, 29.32, 29.35, 29.38, 29.41, 29.44, 29.47, 29.50, 29.53, 29.56, 29.59, 29.62, 29.65, 29.68, 29.71, 29.74, 29.77, 29.80, 29.83, 29.86, 29.89, 29.92, 29.95, 29.98, 30.01, 30.04, 30.07, 30.10, 30.13, 30.16, 30.19, 30.22, 30.25, 30.28, 30.31, 30.34, 30.37, 30.40, 30.43, 30.46, 30.49, 30.52, 30.55, 30.58, 30.61, 30.64, 30.67, 30.70, 30.73, 30.76, 30.79, 30.82, 30.85, 30.88, 30.91, 30.94, 30.97, 31.00, 31.03, 31.06, 31.09, 31.12, 31.15, 31.18, 31.21, 31.24, 31.27, 31.30, 31.33, 31.36, 31.39, 31.42, 31.45, 31.48, 31.51, 31.54, 31.57, 31.60, 31.63, 31.66, 31.69, 31.72, 31.75, 31.78, 31.81, 31.84, 31.87, 31.90, 31.93, 31.96, 31.99, 32.02, 32.05, 32.08, 32.11, 32.14, 32.17, 32.20, 32.23, 32.26, 32.29, 32.32, 32.35, 32.38, 32.

The drawing is a technical floor plan of a building. It features several rooms of varying sizes, connected by corridors. Key elements include:

- Rooms:** A large room on the left, a central corridor, and several smaller rooms on the right. One room is labeled '15.45'.
- Corridors:** A central corridor runs vertically, with smaller corridors branching off to the rooms.
- Structural Elements:** Walls are represented by solid lines, and openings represent doorways. Some areas are marked with dashed lines, possibly indicating planned or alternative layouts.
- Dimensions:** Various numerical values are placed throughout the plan, such as '15.45', '15.44', '15.43', '15.42', '15.41', '15.40', '15.39', '15.38', '15.37', '15.36', '15.35', '15.34', '15.33', '15.32', '15.31', '15.30', '15.29', '15.28', '15.27', '15.26', '15.25', '15.24', '15.23', '15.22', '15.21', '15.20', '15.19', '15.18', '15.17', '15.16', '15.15', '15.14', '15.13', '15.12', '15.11', '15.10', '15.09', '15.08', '15.07', '15.06', '15.05', '15.04', '15.03', '15.02', '15.01', '15.00'.
- Labels:** Some rooms are labeled with text, such as '15.45' and '15.44'.
- Orientation:** A north arrow is located in the upper right corner, pointing towards the top right of the page.

[illegible]

SPORZĄDZIE

14.9 213/7

14-300 Miejska ul. Kurowska 4/17
Upr. Bud. Nr 29/18270/L
§ 5 ust. 1, § 6 ust. 1, § 7, § 13 ust. 1 pkt 2
PIIB-WA/III/50/L/24/02

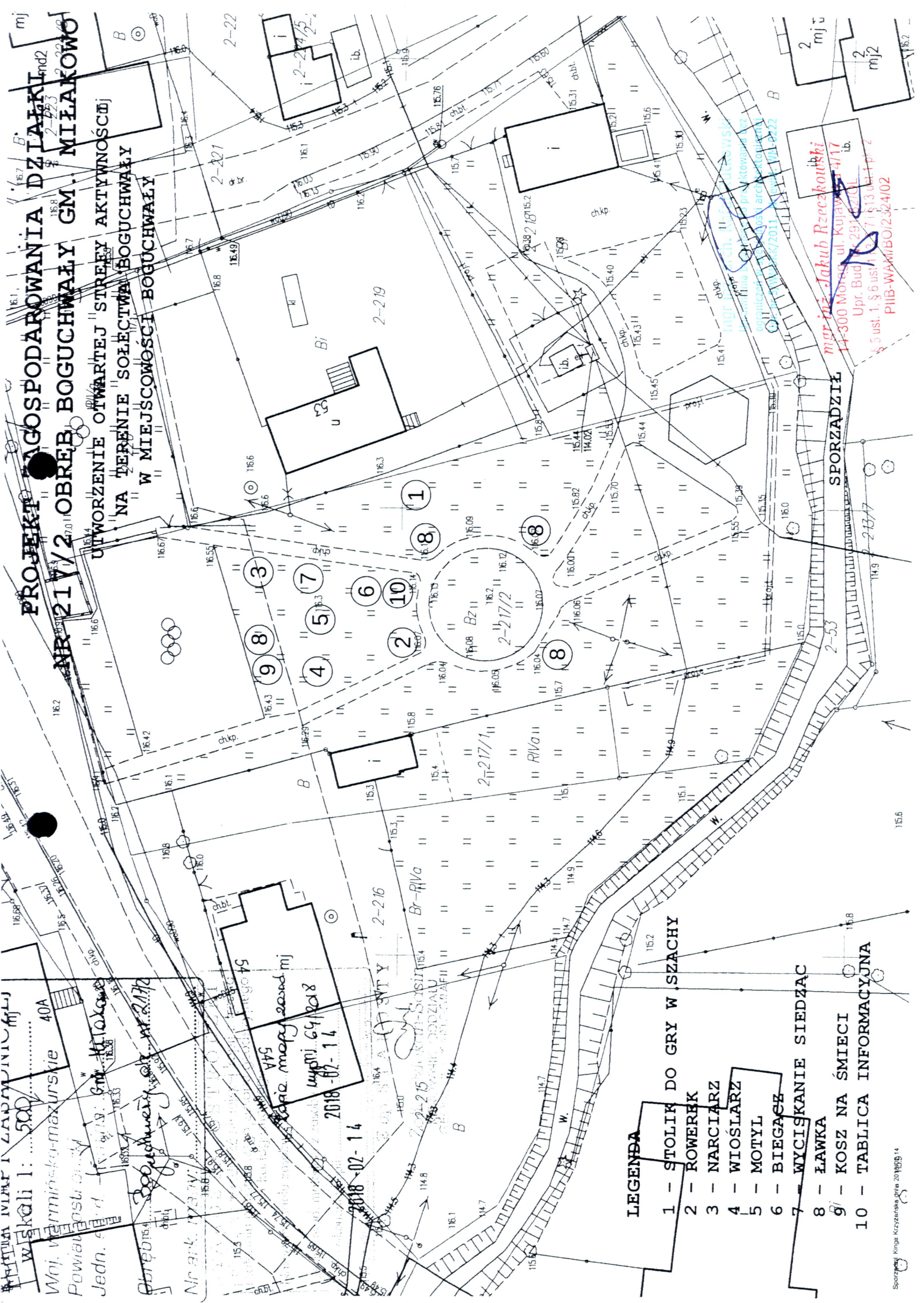
2
m/2

18.2

~~mgr inż. Jakub Rzezykowski~~
~~14-300 Mieląg, ul. Kurowska 4/1b.~~
~~Upr. Bud. Nr 29/18220/1~~
~~§ 5 ust. 1, § 6 ust. 1 pkt 2~~
~~PIIB-WAWIBO/Z/24/02~~

SPORZĄDZIŁ

10 - TABLICA INFORMACYJNA



PROJEKT WYKONANIA DZIAŁKI
NR 211/2 OBRĘB BOGUCHWAŁY GM. MIŁAKOWO

UTWORZENIE OPRACOWANIA "STREFY AKTYWNOŚCI
NA TERENIE "SOŁECTWA" BOGUCHWAŁY
W MIEJSCOWOŚCI BOGUCHWAŁY

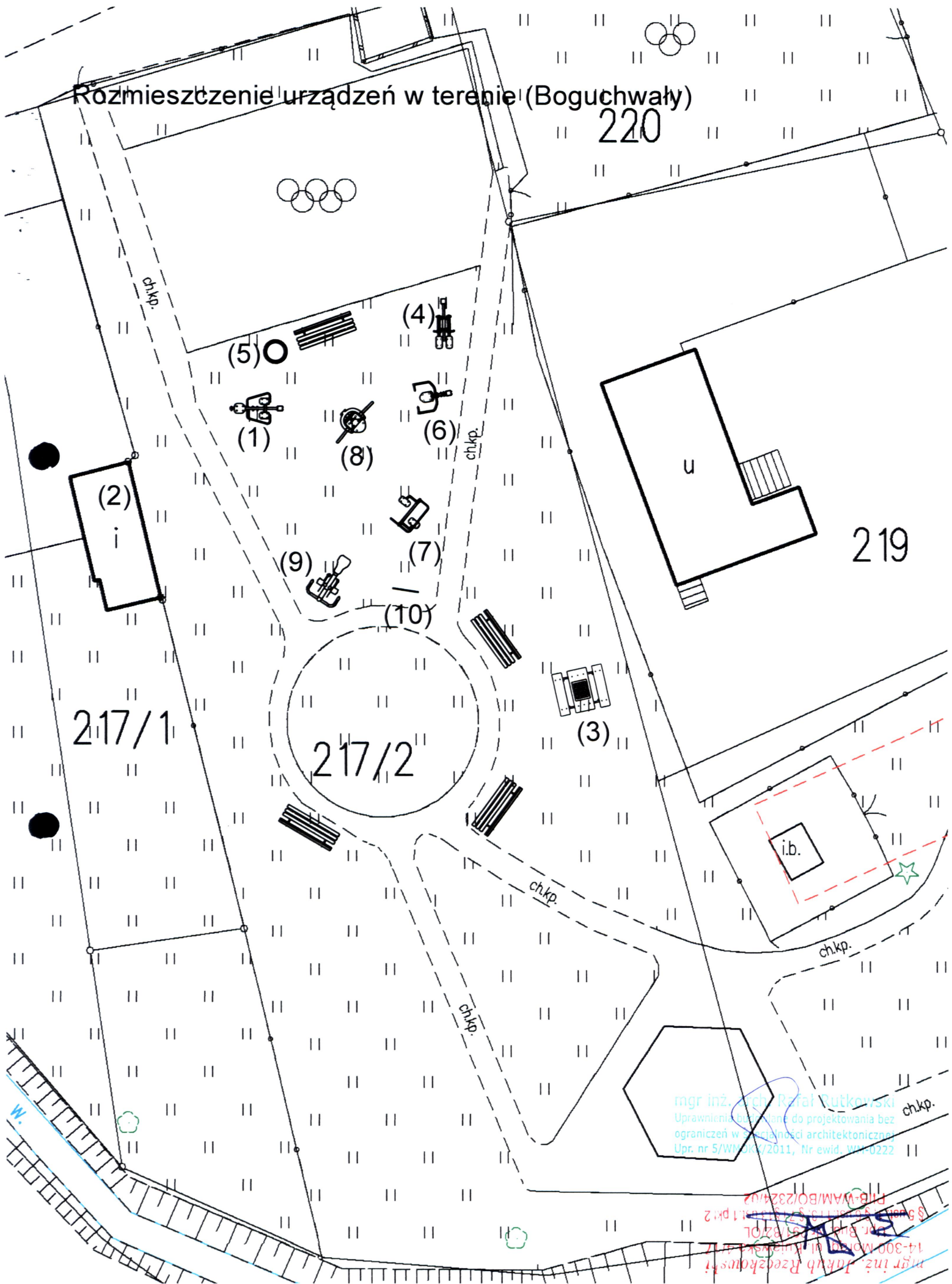
LEGENDA

- 1 - STOLIK DO GRY W SZACHY
- 2 - ROWEREK
- 3 - NARCIARZ
- 4 - WIOSLARZ
- 5 - MOTYL
- 6 - BIEGACZ
- 7 - WYCISKANIE SIĘDZĄC
- 8 - ŁAWKA
- 9 - KOSZ NA ŚMIECI
- 10 - TABLICA INFORMACYJNA

mgr inż. Jakub Rzeckowski
14-300 Morawa, ul. Kujawska 4/17
Upr. Bud. 291/2201
§ 5 ust. 1, § 6 ust. 1, § 7 ust. 1 pkt 2
PIIB-WAM/BO/2018/402

Rozmieszczenie urządzeń w terenie (Boguchwały)

220



219

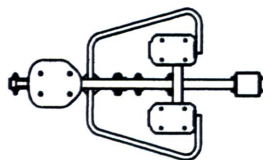
217/1

217/2


mgr inż. arch. Rafał Rutkowski
Uprawnienia budowlane do projektowania bez
ograniczeń w specjalności architektonicznej
Upr. nr 5/WN/BJK/2011, Nr ewid. WN-0222

mgr inż. Jakub Ręchowski
14-300 Mordy, ul. Kłuska 4, tel.
71-361-51-52, 71-361-52-01
PIB-WAM/BO/2324/2
\$5 par. 95-98 art. 17 § 2 pkt 2

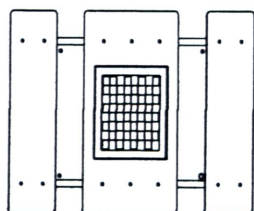
LEGENDA:




(1) Wioślarz



(2) Ławka żeliwna z oparciem



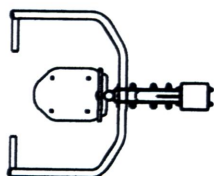
(3) Betonowy stół z ławeczkami



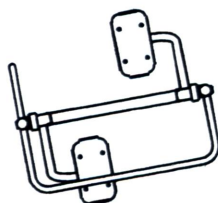
(4) Narciarz



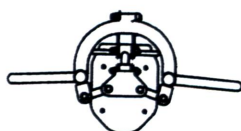
(5) Kosz na śmieci żeliwny



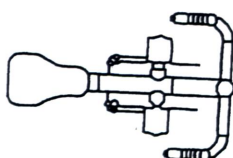
(6) Wyciskanie siedząc



(7) Biegacz



(8) Motyl



(9) Rowerek



(10) Tablica informacyjna